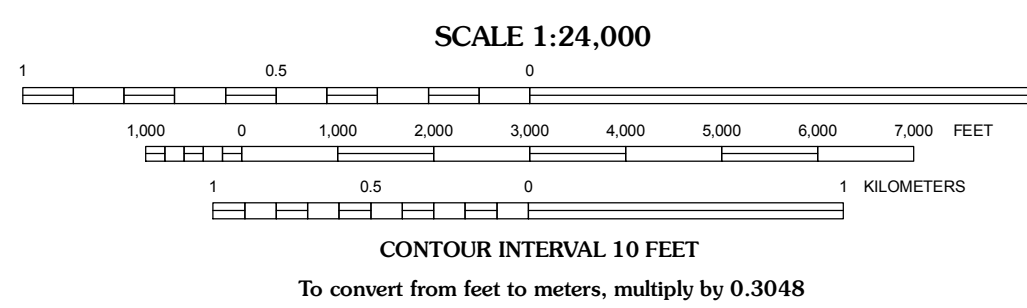



Produced by the Texas Natural Resources Information System 2008

Contours and County boundaries digitized from original 1:24k USGS quads..... 1980
City/Political Boundaries current as of..... 2006
Park Boundaries from Texas Parks and Wildlife..... 2004
Vegetation layer derived from ortho imagery..... 2004
Hydrography photo-revised to imagery..... 1995
Houses of worship, schools, and other labeled places from GNIS verified..... 2007

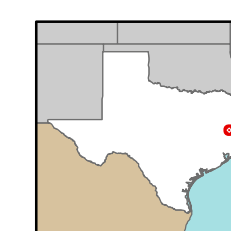
North American Datum of 1983 (NAD 83).
Projection and 1,000-meter grid: Universal Transverse Mercator, zone 15
10,000-meter ticks: Texas State Plane Central

INFORMATION DESCRIBING TOPOGRAPHIC MAPS
AND SYMBOLS IS AVAILABLE ON REQUEST



Clawson	Redland	Platt
Kellys	Lufkin	Huntington
Diboll	Bald Hill	Manning

- ROAD CLASSIFICATION**
- Primary Hwy
 - Secondary Hwy
 - Interstate Route
 - Major Road
 - Recreation or Park Road
 - U.S. Route
 - State Route



LUFKIN, TX
3194-242

THIS MAP COMPLIES WITH NATIONAL MAP ACCURACY STANDARDS
FOR SALE BY U.S. GEOLOGICAL SURVEY, P.O. BOX 25286, DENVER, COLORADO 80225
AND THE TEXAS NATURAL RESOURCES INFORMATION SYSTEM, P.O. BOX 13231, AUSTIN, TEXAS 78711-3231