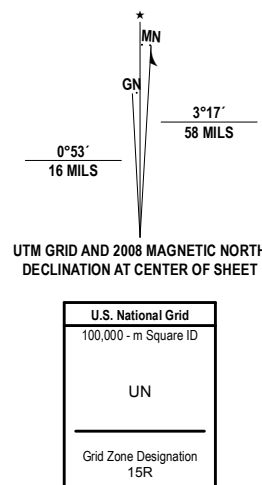


**Produced by the Texas Natural Resources Information System 2008**

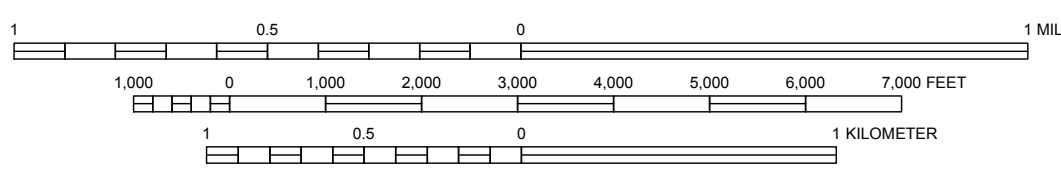
Contours and County boundaries digitized from original 1:24k USGS quads.....1974  
City/Political Boundaries current as of.....2006  
Park Boundaries from Texas Parks and Wildlife.....2006  
Vegetation layer derived from ortho imagery.....2004  
Hydrography photo-revised to imagery.....1995  
Houses of worship, schools, and other labeled places from GNIS verified.....2007

North American Datum of 1983 (NAD 83). Projection and 1,000-meter grid: Universal Transverse Mercator, zone 15  
10,000-meter ticks: Texas State Plane South Central

INFORMATION DESCRIBING TOPOGRAPHIC MAPS AND SYMBOLS IS AVAILABLE ON REQUEST



SCALE 1:24,000



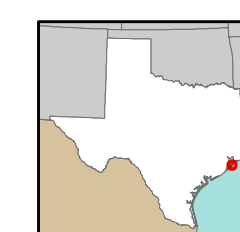
CONTOUR INTERVAL 5 FEET

To convert from feet to meters, multiply by 0.3048

Texas City	Port Bolivar	Flake
Virginia Point	Galveston	The Jetties
Lake Como	Galveston OF S	

**ROAD CLASSIFICATION**

- Primary Hwy
- Major Road
- Secondary Hwy
- Ferry Crossing
- Interstate Route
- U.S. Route
- State Route



**GALVESTON, TX**

2994-231

THIS MAP COMPLIES WITH NATIONAL MAP ACCURACY STANDARDS  
FOR SALE BY U.S. GEOLOGICAL SURVEY, P.O. BOX 25286, DENVER, COLORADO 80225  
AND THE TEXAS NATURAL RESOURCES INFORMATION SYSTEM, P.O. BOX 13231, AUSTIN, TEXAS 78711-3231