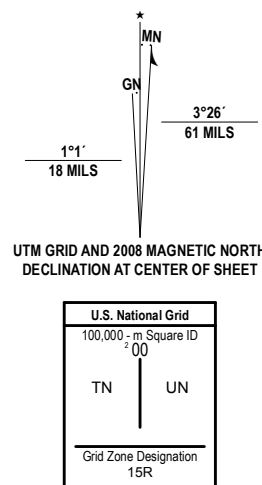


Produced by the Texas Natural Resources Information System 2008

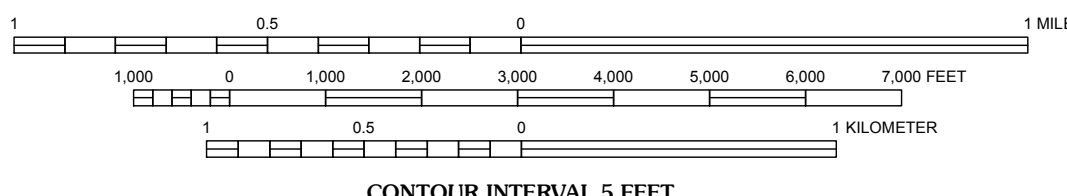
Contours and County boundaries digitized from original 1:24k USGS quads.....1974
City/Political Boundaries current as of.....2006
Park Boundaries from Texas Parks and Wildlife.....2006
Vegetation layer derived from ortho imagery.....2004
Hydrography photo-revised to imagery.....1995
Houses of worship, schools, and other labeled places from GNIS verified.....2007

North American Datum of 1983 (NAD 83). Projection and
1,000-meter grid: Universal Transverse Mercator, zone 15
10,000-meter ticks: Texas State Plane South Central

INFORMATION DESCRIBING TOPOGRAPHIC MAPS
AND SYMBOLS IS AVAILABLE ON REQUEST



SCALE 1:24,000



CONTOUR INTERVAL 5 FEET

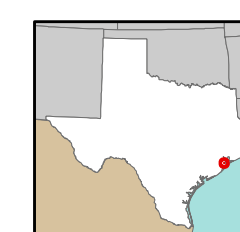
To convert from feet to meters, multiply by 0.3048

League City	Bacliff
Friendswood	
Aliso	Dickinson
Mustang	Hitchcock
Bayou	Virginia Point

ROAD CLASSIFICATION

- Primary Hwy
- Secondary Hwy
- Major Road
- Ferry Crossing

- Interstate Route
- U.S. Route
- State Route



DICKINSON, TX

2995-144

THIS MAP COMPLIES WITH NATIONAL MAP ACCURACY STANDARDS
FOR SALE BY U.S. GEOLOGICAL SURVEY, P.O. BOX 25286, DENVER, COLORADO 80225
AND THE TEXAS NATURAL RESOURCES INFORMATION SYSTEM, P.O. BOX 13231, AUSTIN, TEXAS 78711-3231