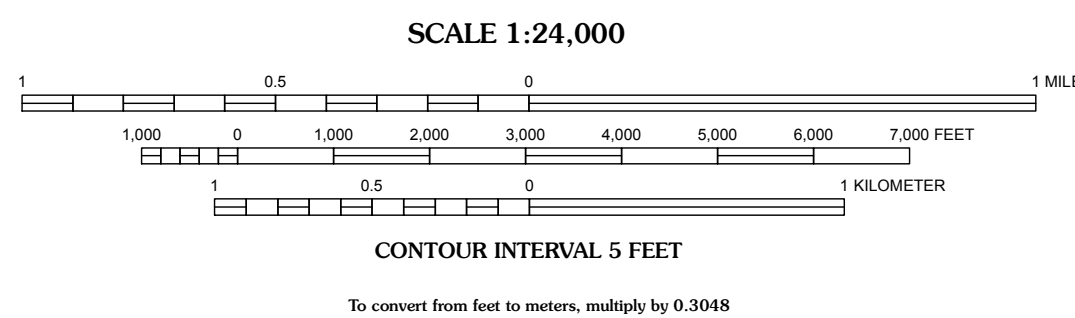
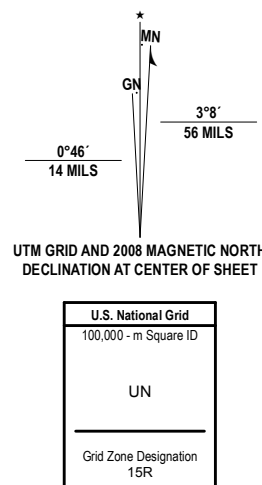


Produced by the Texas Natural Resources Information System 2008

Contours and County boundaries digitized from original 1:24k USGS quads.....1974
City/Political Boundaries current as of.....2006
Park Boundaries from Texas Parks and Wildlife.....2006
Vegetation layer derived from ortho imagery.....2004
Hydrography photo-revised to imagery.....1995
Houses of worship, schools, and other labeled places from GNIS verified.....2007

North American Datum of 1983 (NAD 83). Projection and 1,000-meter grid: Universal Transverse Mercator, zone 15
10,000-meter ticks: Texas State Plane South Central

INFORMATION DESCRIBING TOPOGRAPHIC MAPS AND SYMBOLS IS AVAILABLE ON REQUEST

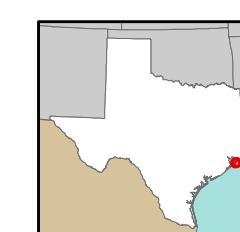


Lake Stephens	Frozen Point	High Island
Flake	Caplen	
The Jetties		

ROAD CLASSIFICATION

	Primary Hwy		Major Road
	Secondary Hwy		Ferry Crossing

Interstate Route U.S. Route State Route



THIS MAP COMPLIES WITH NATIONAL MAP ACCURACY STANDARDS
FOR SALE BY U.S. GEOLOGICAL SURVEY, P.O. BOX 25286, DENVER, COLORADO 80225
AND THE TEXAS NATURAL RESOURCES INFORMATION SYSTEM, P.O. BOX 13231, AUSTIN, TEXAS 78711-3231

CAPLEN, TX
2994-244