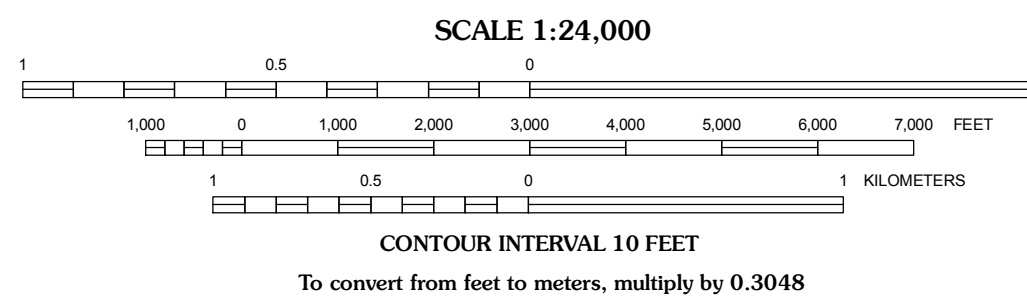
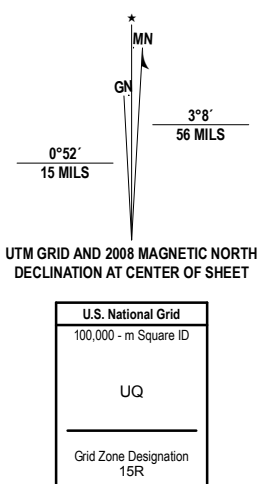


**Produced by the Texas Natural Resources Information System 2008**

Contours and County boundaries digitized from original 1:24k USGS quads.....1980  
City/Political Boundaries current as of.....2006  
Park Boundaries from Texas Parks and Wildlife.....2006  
Vegetation layer derived from ortho imagery.....2004  
Hydrography photo-revised to imagery.....1995  
Houses of worship, schools, and other labeled places from GNIS verified.....2007

North American Datum of 1983 (NAD 83).  
Projection and 1,000-meter grid: Universal Transverse Mercator, zone 15  
10,000-meter ticks: Texas State Plane Central

INFORMATION DESCRIBING TOPOGRAPHIC MAPS  
AND SYMBOLS IS AVAILABLE ON REQUEST

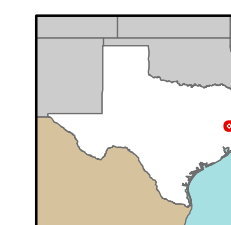


Kellys	Lufkin	Huntington
Diboll	Bald Hill	Manning
Wakefield	Ptuck	Wolf Hill

**ROAD CLASSIFICATION**

— Primary Hwy — Major Road  
— Secondary Hwy — Recreation or Park Road

⊖ Interstate Route ⊖ U.S. Route ⊖ State Route



**BALD HILL, TX**  
3194-213

THIS MAP COMPLIES WITH NATIONAL MAP ACCURACY STANDARDS  
FOR SALE BY U.S. GEOLOGICAL SURVEY, P.O. BOX 25286, DENVER, COLORADO 80225  
AND THE TEXAS NATURAL RESOURCES INFORMATION SYSTEM, P.O. BOX 13231, AUSTIN, TEXAS 78711-3231