

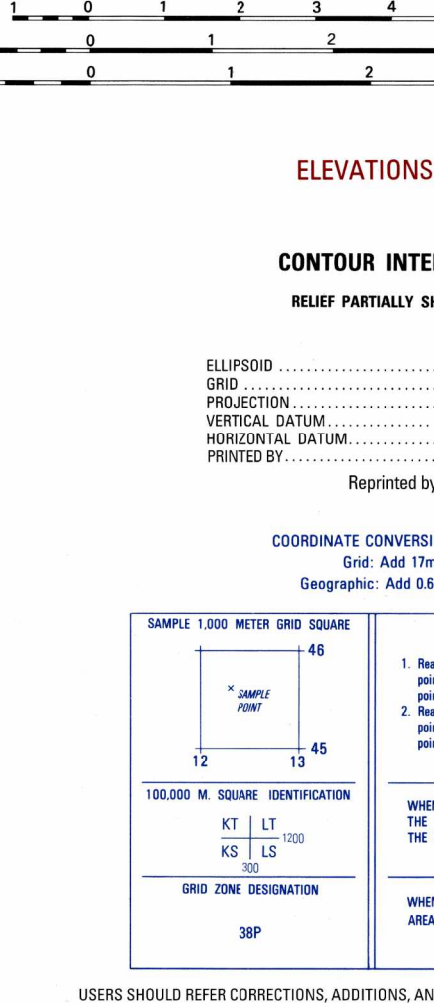

- LEGEND**
- POPULATED PLACES**  
 Densely built-up areas  
 Sparingly to moderately built-up areas
- ROADS**  
 Divided highway  
 All-weather, hard surface  
 Two or more lanes wide  
 one lane wide  
 All-weather, loose surface  
 two or more lanes wide  
 one lane wide  
 Fair or dry weather  
 loose surface  
 Track; Trail  
 Route marker: National
- RAILROADS**  
 Single track  
 Double track  
 Normal gauge  
 Narrow gauge  
 Discontinued railroad  
 Railroad station
- BOUNDARIES**  
 International  
 First-order administrative division (Gobolka)
- MISCELLANEOUS CULTURAL FEATURES**  
 Building: Hut  
 Church: Mosque  
 Synagogue: Temple  
 Shrine: Cemetery  
 Mine: Tank  
 Dam: Masonry; Earthen  
 Pipeline:  
 Above ground  
 Below ground  
 Bridge: Road; Railroad  
 Area name: GUUD XAAD  
 Spot elevation: Highest; Normal: 828 \*413

- AERONAUTICAL DATA**
- Tall object  
 less than 51m. high  
 Obstruction  
 51m. or higher  
 Power line  
 Airfield:  
 More than 80m. long  
 Less than 80m. long  
 Heliport
- DRAINAGE**
- Streams:  
 Less than 50m. wide  
 Over 50m. wide  
 Ditches:  
 Perennial, less than 25m. wide  
 Perennial, over 25m. wide  
 Spring; Perennial; Intermittent  
 Well; Perennial; Intermittent  
 Disappearing stream; Sabkha  
 Salt evaporator; Wet sand,  
 Dry lake  
 Intermittent lake; Land subject to natural inundation  
 Swamp; Rice
- RELIEF**
- Escarpment:  
 Greater height than contour interval  
 Less height than contour interval  
 Levee; Levee carrying road  
 Cultivated land; Sand  
 Gravel; Distorted surface  
 Ripple dunes; Transverse dunes  
 Crescent dunes; Lateral dunes  
 VEGETATION  
 Woodland; Scrub  
 Orchard; Vineyard


**NOTES**

COMPILED IN 1989 FROM BEST AVAILABLE SOURCES.

A LANE ON THIS MAP IS CONSIDERED TO BE 3.0 METERS (10 FEET) WIDE.



USERS SHOULD REFER DIRECTIONS, ADDITIONS, AND COMMENTS TO THE NIMA OPERATIONAL HELP DESK: 1-800-455-0899; COMMERCIAL 314-263-4864; DSN 683-4864; OR WRITE TO: DIRECTOR, NATIONAL IMAGERY AND MAPPING AGENCY, ATTN: ES, MAIL STOP L-88, 4600 SANGAMORE ROAD, BETHESDA, MD 20816-9003.



Prepared and published by the Defense Mapping Agency Hydrographic/Topographic Center, Washington, D.C.

THE REPRESENTATION OF INTERNATIONAL BOUNDARIES IS NOT NECESSARILY AUTHORITY.

GRID CONVERGENCE (P'20' (6 MILES) FOR CENTER OF SHEET

1985 G.M. ANGLE 114' (6 MILES)

TO CONVERT A MAGNETIC AZIMUTH TO A GRID AZIMUTH ADD G-M ANGLE

TO CONVERT A GRID AZIMUTH TO A MAGNETIC AZIMUTH SUBTRACT G-M ANGLE

BOUNDARIES

ADJOINING SHEETS

GOLBOLKA WOODDYOI GALBEO

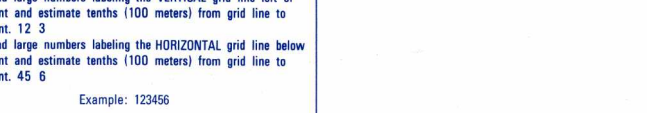
DJIBOUTI 8147

ETHIOPIA 8146

SOMALIA 8146

8246

Sheet 8146 falls within UTM Zone 38 S, 1985, 1:250,000



THIS MAP IS RED-LIGHT READABLE

NSN 7643014016679

NIMA Ref No Y629X8146

ED. NO. 002