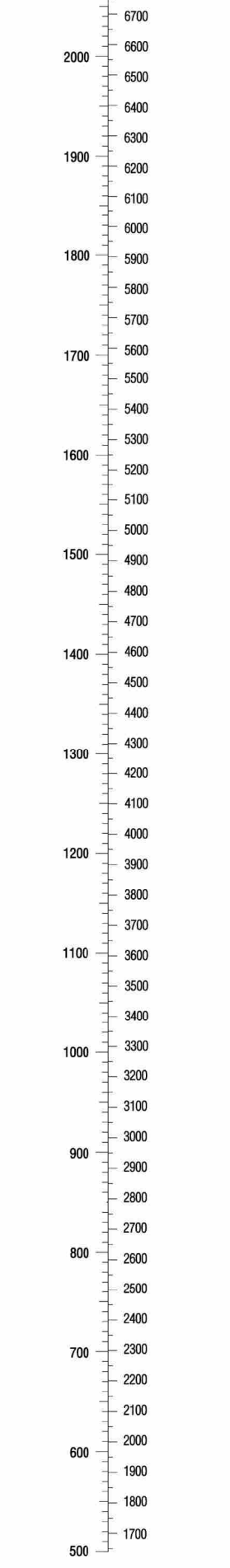


CONVERSION GRAPH

GRÁFICO DE CONVERSIÓN

(1 meter = 3.28 feet)

(1 metro = 3.28 pies)

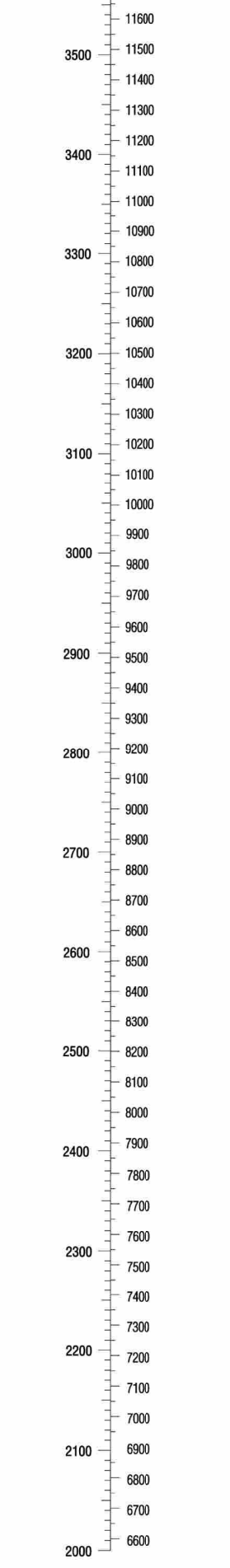


CONVERSION GRAPH

GRÁFICO DE CONVERSIÓN

(1 meter = 3.28 feet)

(1 metro = 3.28 pies)



Prepared by the Instituto Geográfico Militar (IGM), Quito, Ecuador in collaboration with the National Geospatial-Intelligence Agency (NGA).



Preparado por el Instituto Geográfico Militar (IGM), Quito, Ecuador en colaboración con el National Geospatial-Intelligence Agency (NGA).

LEGEND: POPULATED PLACES, ROADS, RAILROADS, BOUNDARIES, MISCELLANEOUS CULTURAL FEATURES, RELIEF.

SÍMBOLOS CONVENCIONALES: LUGARES POBLADOS, CAMINOS, FERROCARRILES, LÍMITES, RASGOS CULTURALES MISCELÁNEOS, RELIEVE.

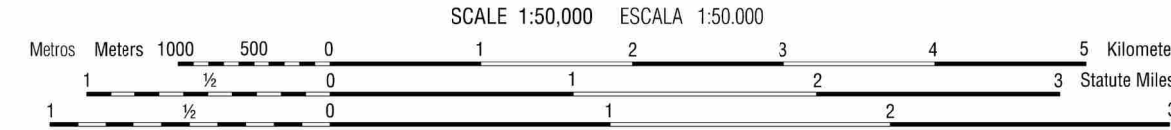
Planimetric information from aerial photography taken in 1982 and radar imagery taken in June 2001.

INFORMATION IN THIS MAP IS CONSIDERED TO BE AT LEAST 2.5 METERS WIDE.

CAUTION: NOT ALL TELEPHONE AND ELECTRIC SERVICE LINES ARE SHOWN.

CAUTION: NOT ALL TELEPHONE AND ELECTRIC SERVICE LINES ARE SHOWN.

GLOSSARY: Carriz, Escobón de montero, Loma, Montaña, No hay, Páramo, Páramo, Reserva ecológica, Río, etc.



ELEVATIONS IN METERS, ELEVACIONES EN METROS, CONTOUR INTERVAL 40 METERS, INTERVALO DE CURVAS DE 40 METROS.

ELLIPSOID, PROYECCIÓN, DATUM VERTICAL, DATUM HORIZONTAL, CLASIFICACIÓN DE CAMPO, IMPRESO POR.

COORDINATE CONVERSION, GRID, and conversion tables for magnetic azimuth to grid azimuth.

