




CONVERSION GRAPH GRAFICO DE CONVERSION



Prepared by the Instituto Geografico Militar (I.G.M.), Quito, Ecuador, in collaboration with the National Imagery and Mapping Agency.

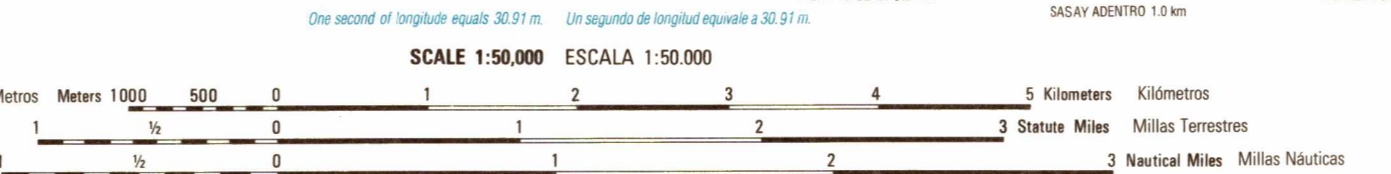
LEGEND SIMBOLOS CONVENCIONALES. Includes symbols for populated places, roads, railroads, boundaries, and vegetation. Includes a table for vegetation types and their symbols.

Compiled in 1998-1999 by stereophotogrammetric methods from aerial photography taken in 1994. Cartographic compilation completed in 2000.

NOTES. Includes information about built-up areas, contour intervals, and coordinate conversion. Includes a table for coordinate conversion.

LIMITED DISTRIBUTION: Distribution authorized to Department of Defense (DDI) IAW 10 U.S.C. 5932 & 4555. Release authorized to U.S. DoD contractors IAW 48 C.F.R. 1252.205-7000. Refer other requests to Headquarters, NIMA, ATTN: Release Officer, Stop P-25. Destroy as "For Official Use Only." Removal of this marking is prohibited.

GLOSSARY GLOSARIO. Includes a list of terms and their corresponding symbols or abbreviations. Includes a table for glossary terms.



ELEVATIONS IN METERS ELEVACIONES EN METROS. Includes contour interval information and a table for elevation data.

ELLIPSOIDE, GRID, PROJECTION, DATUM, HORIZONTAL DATUM, FIELD CLASSIFICATION. Includes technical details about the map's projection and datum.


USERS SHOULD REFER TO CORRECTIONS, ADDITIONS, OR COMMENTS TO THE NIMA CUSTOMER HELP DESK. Includes contact information for the National Imagery and Mapping Agency.



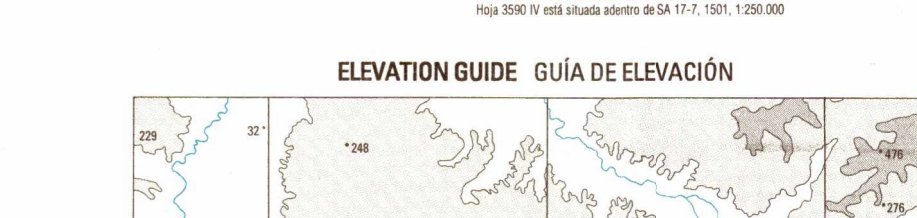
ADJOINING SHEETS HOJAS ADYACENTES. Includes a table listing the adjacent sheets and their identifiers.



ELEVATION GUIDE GUIA DE ELEVACION. Includes a map showing the elevation guide and a table for elevation data.



ADJOINING SHEETS HOJAS ADYACENTES. Includes a table listing the adjacent sheets and their identifiers.



ELEVATION GUIDE GUIA DE ELEVACION. Includes a map showing the elevation guide and a table for elevation data.