

Prepared by the Instituto Geográfico Militar (I.G.M.) Quito, Ecuador, in collaboration with the National Imagery and Mapping Agency.

Preparado por el Instituto Geográfico Militar (I.G.M.) Quito, Ecuador, en colaboración con National Imagery and Mapping Agency.

Compiled in 1998 by stereophotogrammetric methods from aerial photography taken in 1994. Cartographic compilation completed in 1998.

Compiled in 1998 by métodos estereofotogramétricos con fotografías aéreas tomadas en 1994. Compilación cartográfica terminada en 1998.

LIMITED DISTRIBUTION: Distribution authorized to Department of Defense (DDI) IAW 10 U.S.C. 4130B & 455. Release authorized to U.S. DoD contractors IAW 48 C.F.R. 123.206-7000. Refer other requests to Headquarters, NIMA, ATTN: Release Officer, Stop P-25. Destroy as 'For Official Use Only.' Removal of this caveat is prohibited.

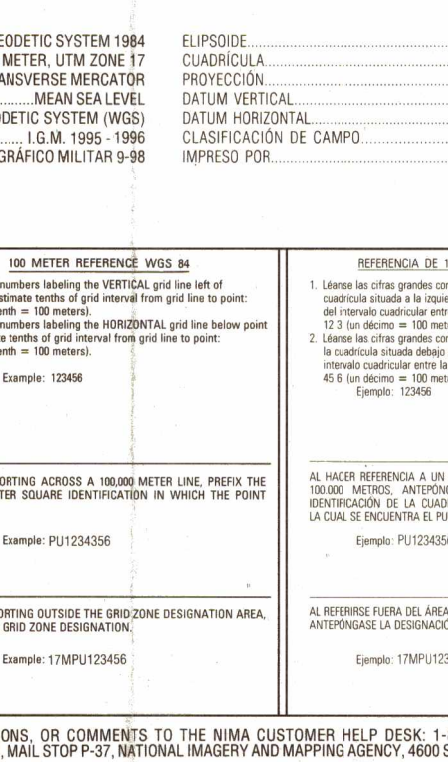
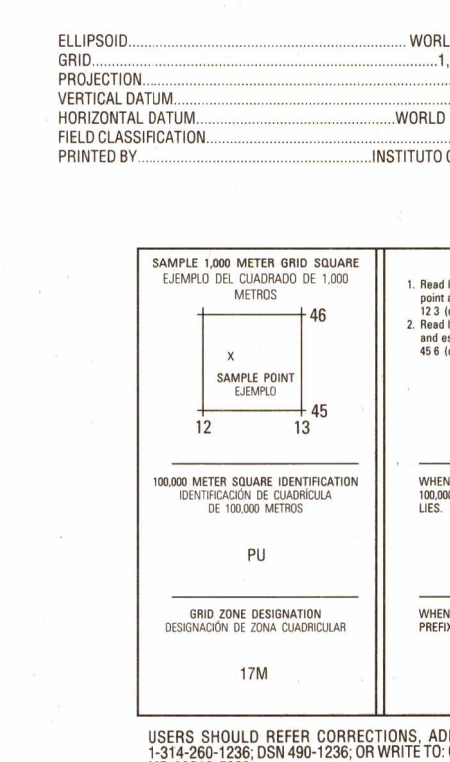

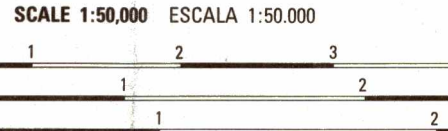
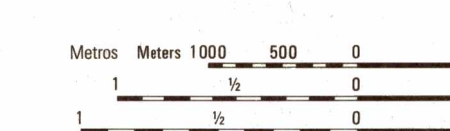
DISTRIBUCIÓN LIMITADA: Distribución autorizada al Departamento de Defensa (DDI) IAW 10 U.S.C. 4130B & 455 y a personas contratadas por éste (IAW 48 C.F.R. 123.206-7000). Enviar otras solicitudes a Headquarters, NIMA, ATTN: Release Officer, Stop P-25. Destruye como "Para uso oficial solamente." Esta prohibición permanece sobre estos datos.

LEGEND SIMBOLOS CONVENCIONALES. Includes symbols for populated places, roads, railroads, boundaries, and vegetation.

NOTES. Includes information on built-up areas, contour interval, and conversion graph.

CONVERSION GRAPH GRAFICO DE CONVERSION. A graph showing the conversion between meters and feet.

GLOSSARY GLOSARIO. A list of terms and their corresponding symbols used on the map.



WORLD GEODETIC SYSTEM 1984. Includes information on datum, projection, and ellipsoid.

GRID CONVERSION. Includes information on grid coordinates and conversion methods.

SLOPE GUIDE. A guide for interpreting slope percentages and degrees.

