



CONVERSION GRAPH



CONVERSION GRAPH



Prepared by the Instituto Geográfico Militar (IGM), Quito, Ecuador in collaboration with the National Geospatial-Intelligence Agency (NGA).

Prepared por el Instituto Geográfico Militar (IGM), Quito, Ecuador en colaboración con National Geospatial-Intelligence Agency (NGA).

LEGEND section containing symbols for populated places, roads, railroads, boundaries, and miscellaneous cultural features.

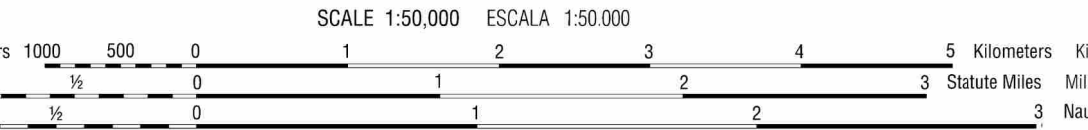
SÍMBOLOS CONVENCIONALES section containing symbols for benchmarks, spot elevations, aerodromes, drainage, and vegetation.

Planimetric information from aerial photography taken in June 2000 and radar imagery taken in June 2001. Information of altimetry of images of radar in June 2001. Cartographic compilation completed in March 2007.

NOTES section containing information about built-up areas, contour interval, and coordinate conversion.

Information planimétrica de fotografías aéreas tomadas en junio del 2000 e imágenes de radar tomadas en junio del 2001. Información de altimetría de imágenes de radar en junio del 2001. Compilación cartográfica terminada en marzo del 2007.

NOTAS section containing information about built-up areas, contour interval, and coordinate conversion.



ELEVATIONS IN METERS / ELEVACIONES EN METROS

CONTOUR INTERVAL 40 METERS / INTERVALO DE CURVAS DE 40 METROS

GLOSSARY / GLOSARIO section containing terms for various geographical features and their Spanish equivalents.

WORLD GEODETIC SYSTEM (WGS) 1984 / SISTEMA GEODÉSICO MUNDIAL (WGS) 1984

COORDINATE CONVERSION WGS 84 TO PSAD 56 / CONVERSIÓN DE COORDENADAS WGS 84 A PSAD 56

BOUNDARIES / LÍMITES section containing a map of Ecuador and Colombia, and a grid convergence diagram.

BOUNDARIES / LÍMITES section containing a map of Ecuador and Colombia.

SLOPE GUIDE / GUÍA DE PENDIENTE section containing a graph showing percentage and degree slopes.

ELEVATION GUIDE / GUÍA DE ELEVACIÓN section containing a map showing elevation contours and a legend for elevation levels.

ADJOINING SHEETS / HOJAS ADYACENTES section containing a map showing adjacent sheets.

CONVERSION GRAPH / GRÁFICO DE CONVERSIÓN section containing vertical conversion graphs for meters and feet.