

Prepared by the Instituto Geográfico Militar (IGM), Quito, Ecuador in collaboration with the National Geospatial-Intelligence Agency (NGA).

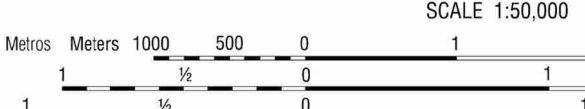
Legend table with symbols and descriptions for populated places, roads, railroads, boundaries, and vegetation. Includes symbols for benchmarks, spot elevations, and contour lines.

Planimetric information from aerial photography taken in 1982 and radar imagery taken in June 2001. Relief information from radar imagery taken in June 2001. Cartographic compilation completed in March 2007.

Notes and Glossary table. Notes include information on built-up areas and lane widths. The glossary lists terms in Spanish and English, such as 'Abandonada' (abandoned) and 'Acuñal' (mint).

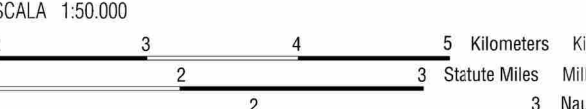
Information planimetrica de fotografias aereas tomadas en 1982 e imagenes de radar tomadas en junio del 2001. Informacion de altimetria de imagenes de radar en junio del 2001. Compilacion cartografica terminada en marzo del 2007.

Notes and Glossary table in Spanish. Notes include information on built-up areas and lane widths. The glossary lists terms in Spanish and English, such as 'Abandonada' (abandonada) and 'Acuñal' (acuñal).



Elevations in meters and contour interval table. Includes a grid for coordinate conversion and a note about the 100-meter square identification system.

Grid conversion table showing how to convert between grid coordinates and magnetic azimuth. Includes a diagram of a grid square and a note about reporting outside the grid zone.



Elevations in meters and contour interval table in Spanish. Includes a grid for coordinate conversion and a note about the 100-meter square identification system.

Grid conversion table showing how to convert between grid coordinates and magnetic azimuth in Spanish. Includes a diagram of a grid square and a note about reporting outside the grid zone.




Elevations in meters and contour interval table in Spanish. Includes a grid for coordinate conversion and a note about the 100-meter square identification system.

Grid conversion table showing how to convert between grid coordinates and magnetic azimuth in Spanish. Includes a diagram of a grid square and a note about reporting outside the grid zone.



Elevations in meters and contour interval table in Spanish. Includes a grid for coordinate conversion and a note about the 100-meter square identification system.

Grid conversion table showing how to convert between grid coordinates and magnetic azimuth in Spanish. Includes a diagram of a grid square and a note about reporting outside the grid zone.



Elevations in meters and contour interval table in Spanish. Includes a grid for coordinate conversion and a note about the 100-meter square identification system.

Grid conversion table showing how to convert between grid coordinates and magnetic azimuth in Spanish. Includes a diagram of a grid square and a note about reporting outside the grid zone.

