
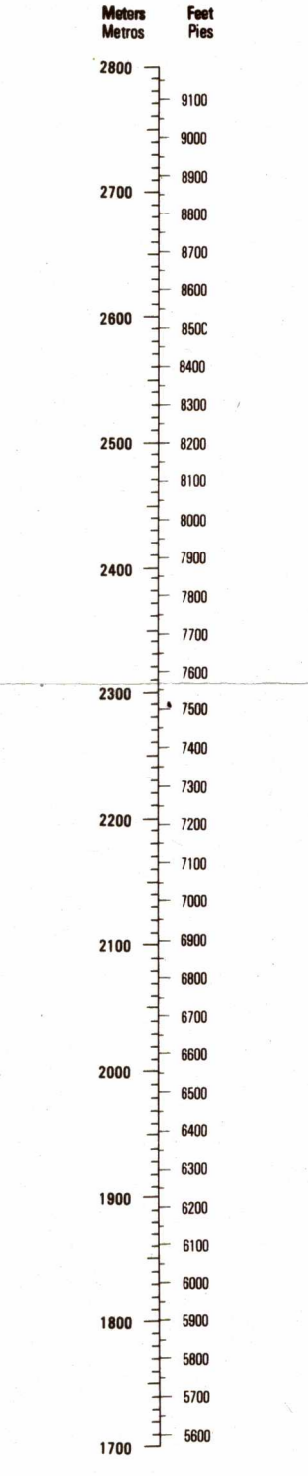


CONVERSION GRAPH



CONVERSION GRAPH



Prepared by the Instituto Geográfico Militar (I.G.M.), Quito, Ecuador in collaboration with the National Imagery and Mapping Agency.

Prepared por el Instituto Geográfico Militar (I.G.M.), Quito, Ecuador, en colaboración con National Imagery and Mapping Agency.


Compiled in 1992 by stereophotogrammetric methods from aerial photography taken in 1981 and 1989. Cartographic compilation completed in 1997.

LIMITED DISTRIBUTION Distribution authorized to DOD, IAW 10 U.S.C. §§1301 & 435. Release authorized to U.S. DOD contractors, IAW 48 C.F.R. 532.245-2000. Refer other requests to Headquarters, NIMA, ATTN: Release Officer, Stop P-25, Dayton, OH 45460-0001.

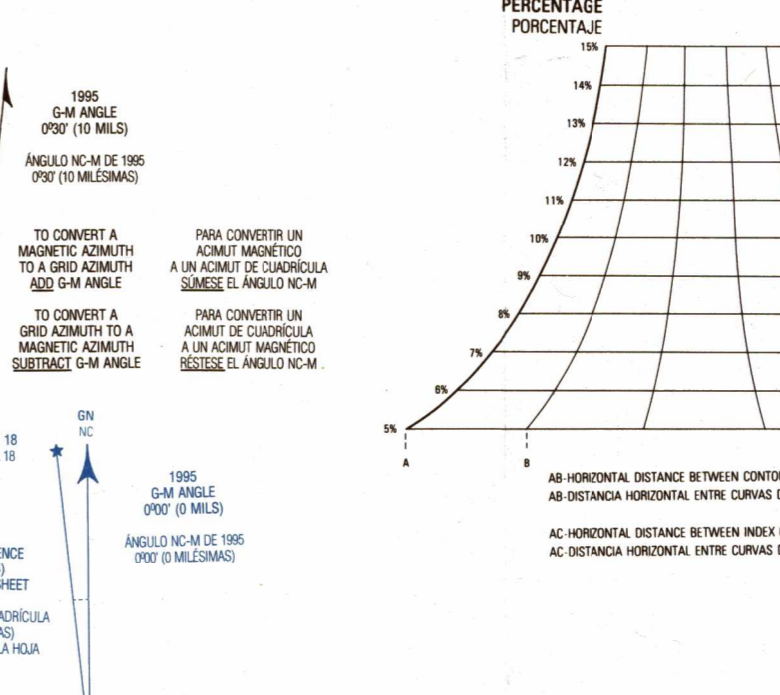
LEGEND SIMBOLOS CONVENCIONALES. Includes symbols for populated places, roads, railroads, boundaries, and miscellaneous cultural features. Also includes a glossary for vegetation and relief.

NOTES. Includes information on built-up areas, telephone and electric service, and coordinate conversion details.

NOTES. Includes information on built-up areas, telephone and electric service, and coordinate conversion details.



ELLIPSOID, PROYECCION, and GRID information. Includes details on the UTM grid system and coordinate conversions.



Additional map details including a small inset map, a scale bar, and a legend for the elevation guide.